


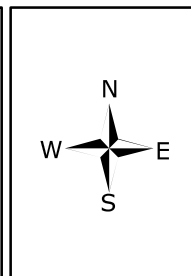


DRAWING TITLE:
SITE LOCATION MAP
 DRAWING NO.: **1**

CITY OF CAMBRIDGE
RUSSELL FIELD

Legend

-  500 foot buffer from site boundary
-  One-half mile buffer from site boundary
-  Disposal site boundary



DESIGNED: ADS	CHECKED: KAM
APPROVED: CDC	
DATE: MARCH 2004	
SCALE: AS SHOWN	

Plan Notes:
 USGS 1:25 000 Boston North topographic map created 1985. Underlying map was obtained from MapTech's Terrain Navigator Pro. Additional data layers created using ESRI ArcView and ArcMap.

ENVIRONMENTAL HEALTH & ENGINEERING, INC.
 Environmental Health & Engineering, Inc.
 60 Wells Avenue
 Newton, MA 02459-3210
 TEL: 617-964-8550 FAX: 617-964-8556